















Lake Chabot Loop

Leg(mile)	Total(mile)		Name	Description
0.0	0.0		Start	Start
0.1	0.1		Turn Left	on Contra Costa Canal Trail
0.5	0.6		Turn Left	on Cherry Lane
0.4	0.9		Straight	Continue on Walden Rd
0.1	1.0		Turn Left	onto Iron Horse Trail
1.3	2.3		Turn Right	on Walker Ave
0.1	2.4		Turn Left	at S Broadway
0.3	2.8		Turn Right	onto Newell Ave
1.0	3.8		Turn Left	onto Olympic Blvd
1.6	5.3		Straight	Continue straight onto Lafayette/Moraga Regional Trail
2.9	8.2		Cross	St. Mary's Rd. Continue on Regional Trail.
1.6	9.8		Cross	Rheem Blvd. Stay on trail.
1.1	10.9		Regroup	Moraga Commons Park. Bathrooms and water. Head out to St. Mary's Rd, turn right towards Moraga Rd.
0.1	11.0		Turn Left	onto Moraga Rd
0.3	11.3		Straight	Continue onto Canyon Rd
1.8	13.1		Turn Right	Take the 1st right onto Pinehurst Rd
4.0	17.1		Turn Left	onto Skyline Blvd
			Turn	Skyline Blvd turns right and becomes Grass

8.8	25.8		Right	Valley Rd
0.4	26.2		Straight	Continue onto Golf Links Rd
1.7	28.0		Turn Left	at Mountain Blvd
0.9	28.8		Turn Right	onto 106th Ave
0.2	29.0		Turn Left	onto Foothill Blvd
0.6	29.6		Turn Left	onto MacArthur Blvd
0.7	30.2		Turn Left	onto Estudillo Ave
0.2	30.5		Turn Right	onto Lake Chabot Rd
3.1	33.6		Turn Left	onto Seven Hills Rd
0.2	33.8		Turn Left	onto Walnut Rd
0.7	34.6		Turn Right	onto Proctor Rd
0.6	35.2		Turn Left	onto Redwood Rd
8.3	43.5		Turn Right	onto Pinehurst Rd
2.7	46.2		Turn Right	onto Canyon Rd
1.8	48.0		Turn Left	onto Moraga Way
3.2	51.2		Turn Right	onto Glorietta Blvd
1.6	52.8		Turn Left	onto Acalanes Rd
0.7	53.5		Turn Right	onto Mt Diablo Blvd
2.1	55.6		Turn Right	onto Golden Gate Way

0.3	55.8		Turn Right	onto 2nd St
0.1	55.9		Turn Left	onto Moraga Blvd
0.6	56.5		Turn Right	onto Hawthorne Dr
0.0	56.6		Turn Left	onto Lafayette/Moraga Regional Trail.
0.4	57.0		Straight	Exit trail. Head straight onto Olympic Blvd.
2.3	59.3		Turn Left	onto S California Blvd
0.4	59.6		Turn Right	onto Civic Dr
0.4	60.0		Turn Right	onto Arroyo Way
0.1	60.2		Turn Left	onto Iron Horse Regional Trail
0.8	61.0		Turn Right	onto Walden Rd
0.1	61.0		Straight	Continue onto Cherry Ln
0.4	61.4		Turn Right	onto Contra Costa Canal Trail
0.5	61.9		Turn Right	over bridge, to return to Heather Farms Park
0.1	62.0		Finish	Finish