



















# Sunol and Collier Canyon

Leg(mile)	Total(mile)		Name	Description
0.0	0.0		Start	Start
0.1	0.1		Turn Left	on Contra Costa Canal Trail
0.5	0.6		Turn Left	on Cherry Lane
0.4	0.9		Straight	Continue on Walden Rd
0.1	1.0		Turn Left	onto Iron Horse Trail
1.3	2.3		Turn Right	on Walker Ave
0.1	2.4		Turn Left	at S Broadway
1.4	3.8		Turn Right	onto Rudgear Rd
0.1	3.9		Turn Left	at Danville Blvd
4.5	8.5		Turn Right	onto Railroad Ave
0.6	9.1		Turn Right	at San Ramon Valley Blvd
7.4	16.5		Straight	Continue onto San Ramon Rd
1.5	18.0		Regroup	at Filling Station
0.3	18.3		Straight	Continue onto Foothill Rd
8.4	26.8		Turn Left	onto Kilkare Rd
0.0	26.8		Turn Left	at Main St
0.1	26.9		Regroup	in Sunol
0.2	27.0		Turn Left	at Niles Canyon Rd

0.1	27.2		Turn Left	onto Pleasanton Sunol Rd
3.5	30.6		Turn Right	onto Happy Valley Rd
1.1	31.7		Turn Left	at Alisal St
0.6	32.3		Turn Left	at Sycamore Rd
0.7	33.0		Turn Right	onto Sunol Blvd
0.8	33.8		Straight	Continue onto 1st St
0.7	34.5		Turn Right	at Vineyard Ave
0.7	35.2		Turn Left	at Bernal Ave
0.1	35.4		Turn Right	onto Vineyard Ave/Vineyard Dr
0.6	35.9		Straight	Head east on Vineyard Ave/Vineyard Dr toward Vista Diablo Way Continue to follow Vineyard Ave
2.5	38.4		Turn Left	at Isabel Ave
1.8	40.2		Straight	Continue onto Kitty Hawk Rd
1.3	41.4		Turn Left	at Airway Blvd
1.1	42.6		Regroup	at Wendy's
0.0	42.6		Turn Right	onto N Canyon Pkwy
0.8	43.4		Turn Left	at Collier Canyon Rd
5.4	48.9		Turn Left	at Highland Rd
2.0	50.9		Turn Right	at Camino Tassajara
7.4	58.2		Straight	Continue onto Sycamore Valley Rd W

1.1	59.4		Turn Right	onto Brookside Dr
0.2	59.6		Turn Left	at Laurel Dr
0.6	60.2		Turn Left	at Hartz Way
0.1	60.3		Turn Right	onto Front St
0.4	60.7		Turn Left	Front St turns left and becomes Linda Mesa Ave
0.1	60.8		Turn Right	at Hartz Ave
0.2	61.0		Straight	Continue onto Danville Blvd
4.5	65.5		Turn Right	at Rudgear Rd
0.1	65.6		Turn Left	onto S Broadway
1.4	67.0		Turn Right	onto Mt Diablo Blvd
0.1	67.1		Turn Left	onto Iron Horse Trail
1.3	68.4		Turn Right	onto Walden Rd
0.1	68.5		Turn Left	Walden Rd turns left and becomes Cherry Ln
0.4	68.9		Turn Right	onto Contra Costa Canal Trail
0.5	69.3		Turn Right	to return to Heather Farms Park
0.1	69.4		Finish	Finish